

Spruce & Fir at North Kortright

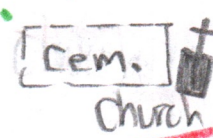

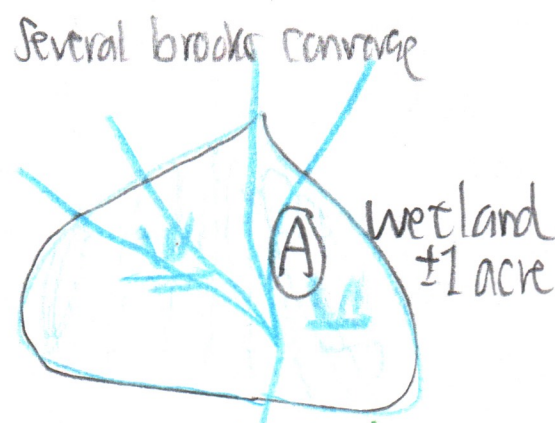
450-3

4/26/07

70.6 mi
from 2810
via Oneonta

to Davenport

23



North Kortright

There is NO Larch here

Hemlock common on N-facing slopes W of Davenport Sta. and eastward

Middle Brook

(B) South of (23), N of NW of Cemetery, along brook:

Scattered red spruce with hemlock,
 e. white pine,
 Dalibarda
 Rhodod.
 Coptis \$INT.
on stony till
 RG near church

(A) Red Spruce
Fir
 Hem
 RB
 CARP
 E. white pine
 Elm

HYLO
 SPHAG
 BAZZ
 CC, \$INT few
 SYMPLD, several near (23)
 ONOCLRA
 RANUNC SEPT.?

Dammed root 'coker' show several inches only of O.M. at top silty till. Brook bottoms silty, & locally gravelly. NO deep O.M. anywhere for a peat sample. Probes go down 20" in places, but with more resistance than that met in peat. silt