

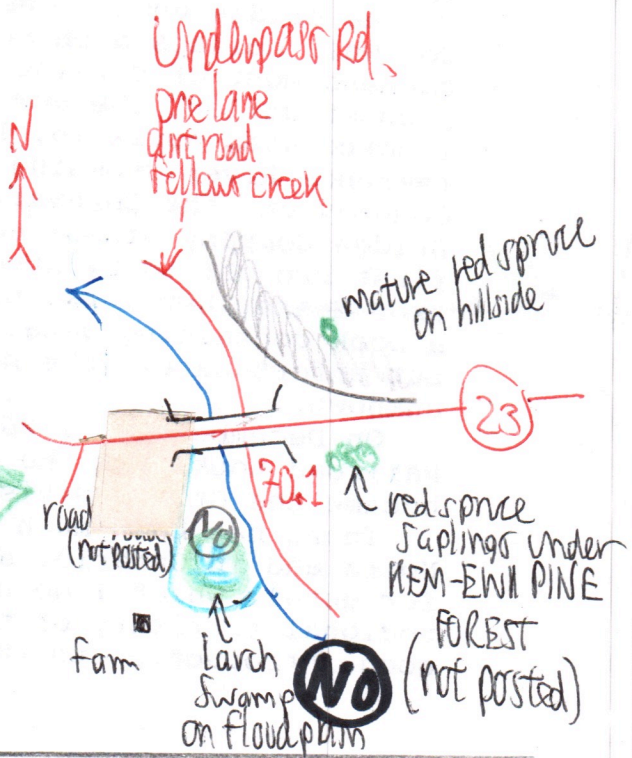
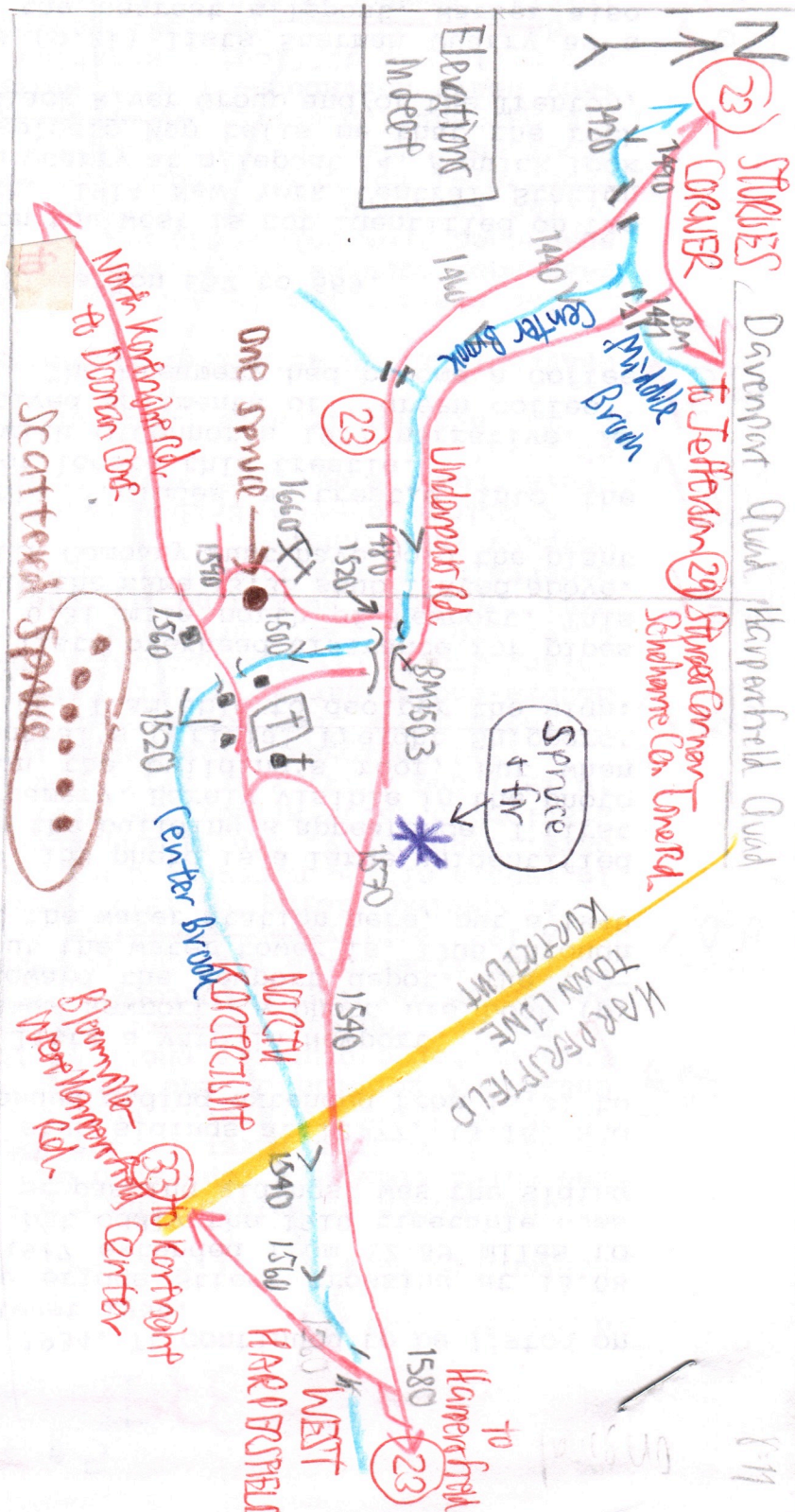
450-1

Geographic detail
from Harperfield (1945)
#Davenport (1943), both
1982
1981
Quads in Mk Collection.

Spruce (Larch) NO1 at North Kortright

Observations on
4/27/06
Over

The lands are not posted, both
sides of (23) E of bridge.



Looks easy to approach the larch
by climbing down the bank from (23)
on W side of creek


450-2

Observations, 4/27/06:

En route from Oneonta to Bog #386 in Stamford, Underpass Rd was hiked from the Church cemetery to the Route 23 Overpass & back.

No larch at all on floodplain! No stump either from a possible winter '05-'06 cutting.

No spruce or fir visible EXCEPT for about

1/2 dozen scattered red spruce on the hillside to the south, in mixed N hardwoods - Kemlock stands designated by the brown area 

Observations 10/3/06 =

On the NORTH side of (23) is a low spot with several spruce & a fir visible from the highway.

Next time explore this; it may be the seed source for the area. Location is approx. shown as * because no odometer reading was taken.

Done 4/26/05
P-950-2