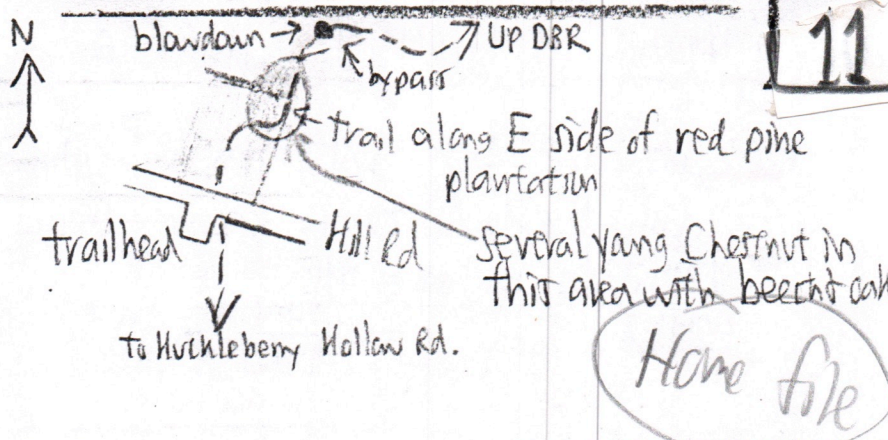
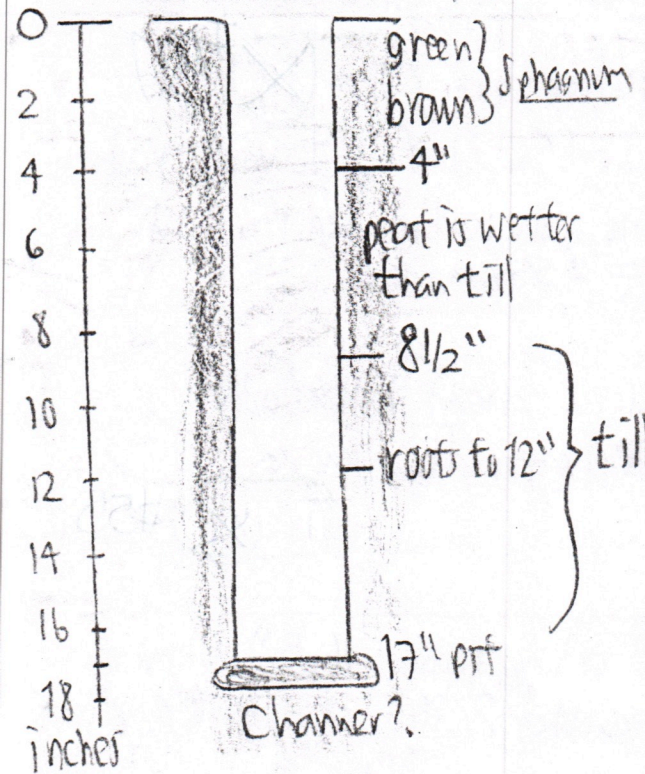


#307 NORTH

Chestnut above Hill Road 291-11

11

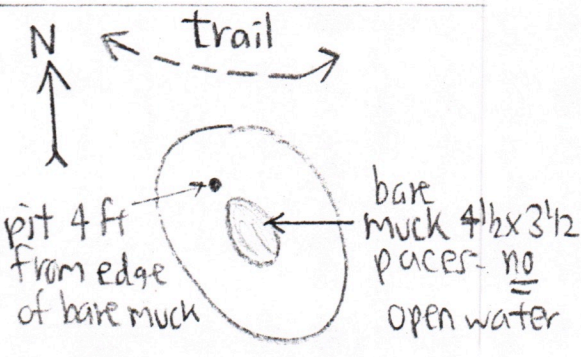


Time table

	UP	DOWN
Hill Rd. trailhead	8:52 AM	3:42
	↓	↑
Crest of DBR	9:50	2:53
End log road	9:57	2:45 stump
Junc, north, with DBR trail	10:02	2:43
#307 BOG	10:08	1:47 to 2:36 more lunch
Aconitum Ledge	10:25	1:30
S. Lookout	10:50	1:06 *
Swale	11:05	↑
#303	11:10 lunch	→ 12:46

No water flowed into ptt.
 Till temperature at bottom side is 50°F.
 Air temp 70°F
 pH of moist peat at 6":
 4.5 low scale
 4.4 high scale

Till collected
 Sphagnum collected



* air horn heard of DBR

View from S Lookout, ^{Pangman} Pangman Rocks.
 Does Mongaup Mtn. rise over #310 Col?
 BOG

Mileage:
 31.4 miles on 5/13/01 to Slide Mtn.
 Trailhead return
 5/15/01: 15793 (no travel)
 11.8 mi to trailhead on Hill Rd via long loop on Huckleberry Brook Rd. requiring 23 minutes from Meitzmanni.