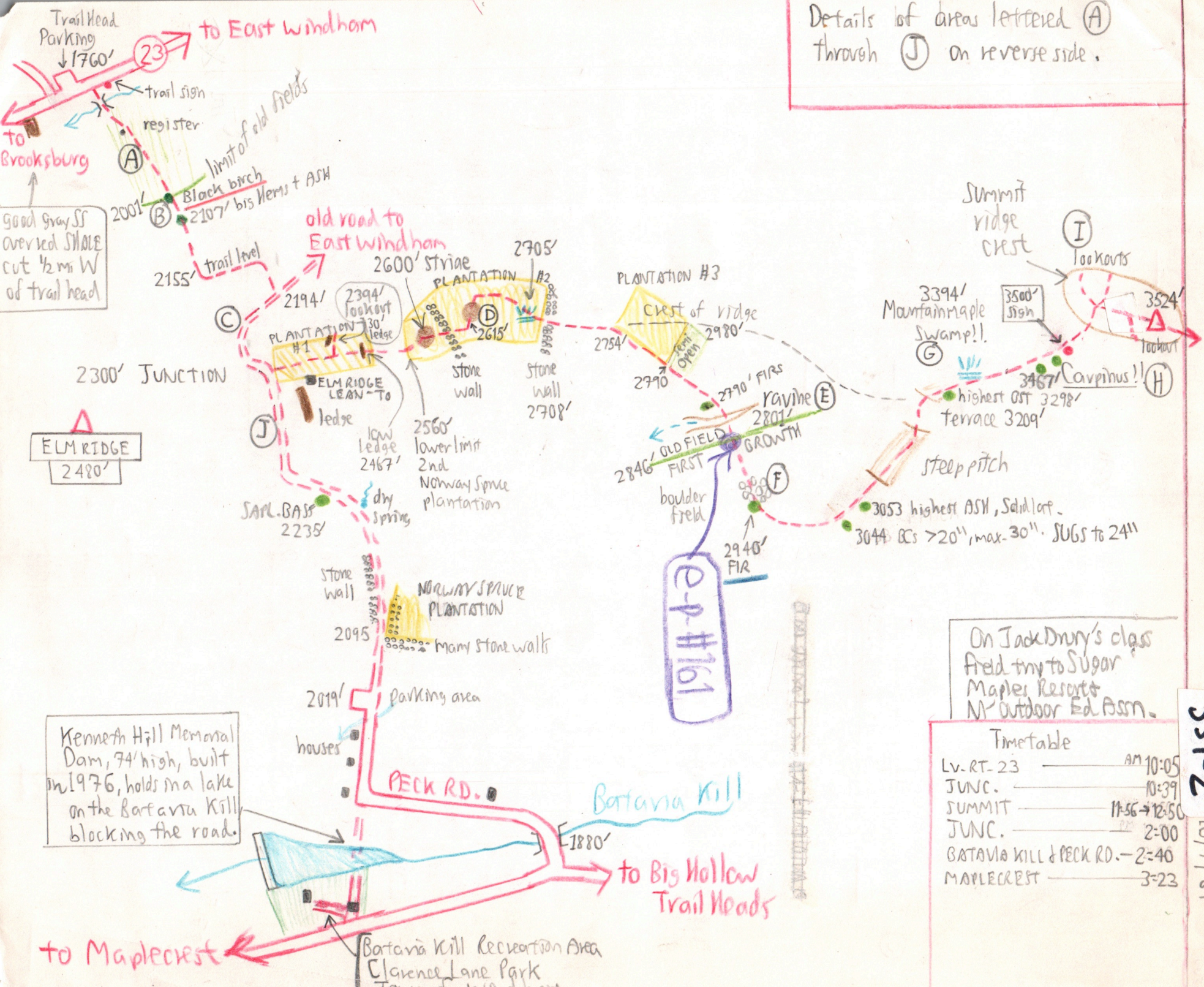


Details of areas lettered (A) through (J) on reverse side.

Windham High Peak from the West



On Jack Druy's class field try to Sugar Maple Resort N' Outdoor Ed Assn.

Timetable

Lv. RT-23	AM 10:05
JUNC.	10:39
SUMMIT	11:56 - 12:50
JUNC.	2:00
BATAVIA KILL & PECK RD.	2:40
MAPLECREST	3:23

Kenneth Hill Memorial Dam, 74' high, built in 1976, holds in a lake on the Bartavia Kill blocking the road.

SS4-2 10/7/184

MK's Completion of the Escarpment Trail

760' (A) Trail register area: old fields of APPLE, CARPINUS, CRAT., CORNUS RAC, HAMAM, OST, PB, BIG TOOTH & TASE, NEM repro, OAK, ASH, big scattered Sugarbush SUBS.

55A-3

(B) At the Black Birch ^{8" DBH} trail steepens; Hems to 30" several. ASH to 24". BASS seedlings. Old fields end at the Black Birch.

At 2107'; more hemlocks to 24", ASH to 27".
On the 2155' level, B & SUB to 24".

(C) OX under hem along the old Turnpike OAK - BASS nearly to June. 2300'
Till cuts an old take 4 to 6 ft.

PLANT. on W of JUNC: BC, ASH, SUB to 22", DMARG, HYDRO, OSMO.

PLANTATION #1: Norway Spruce dating to 1930s(?) Scotch Pine at 1st ledge. 2nd ledge (low) at 2467 ft. Amels to 6" x 40 ft. Apple
Dead multi-stemmed OST 30" DBH at base!!

PLANTATION #2: Norway Spruce. About 25 ft elevation separates the top of Plantation #1 from the base of #2.

Striae on 190° mag (= 177° true) ^{at 2600'} _{nearly due S}
With one running 200° mag (117° true)
Stonewall runs NNW-SE. Cornus rac. Reenter dense Norway Spruce. Open area. Trail parallels more striae (D)
Norway Spruce naturalized repro!

2705' Wet spot in spring (dry in this dry autumn). Roots of Norway spruce spread atop slabs; trail ended to 8". Roots 12 ft long radiate from trunks 40 ft tall. CARPINUS + VACC.

End Plantation. 2nd stone wall. ASH 36", OAK 18", OST, SUBS 30" (old sugarbush?) Never pasture here between 2nd & 3rd plantations.

PLANTATION #3: Trail runs on ESE border of plantation, remaining nearly level while the crest of the ridge drops to the E: 1967 DEC trail marker OAK & CX pen on hardwoods to S. Old field, still quite open with 2790' Solidago, at ^{upper} end of 3rd plantation: PB, Crat, SUB BC, YB, OAK
Some Norway Spruce have oldest basal branches in humus ^{but} not checked for layering.

(E) 5 fir saplings below the ravine at 2790'.
The ravine is 6 ft deep in till, no ledge. 2801'

2 more fir saplings above the ravine. At 2846', there is an abrupt change in forest. Last PB until summit is at the ravine. Also last OAK is here. All trees < 12" except some Tanager, probably sugarbush, SUBS.

Above the line > SUBS to 30", PA, ADIV, OST to 13".

(F) Boulder field: YB 27". 6" fir at upper end. Big mo 7' x 40' among boulders.

(G) Hystrix just below the MM swamp. LAP, ADIV, TRILIC, CAULO, A CORO, SOLIDRUG, SOLIDLAF, SMILACINA at the 3394' swamp. SUBS to 20" x 30 ft. Aster Card. 30" sub with Amillana & dring.

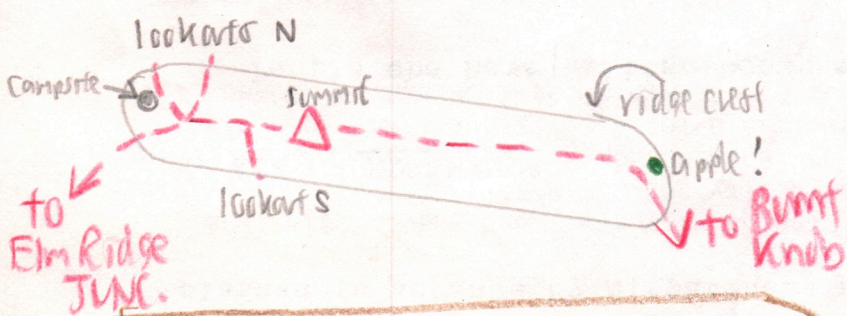
(H) Three Carpinus on S side of trail. Highest at 3467'. One 6" DBH, a second with two 3" trunks. Lower pair at 3458'. This breaks the ^{ad} Dry Brook Ridge record by > 500 ft Elev!! SAMB here. This area was not burned. SUBS to 15" & BCs to 20" within one ledge (10') of summit.

Trail erosion 6", 9", 9" -- no ledge.
A cut BC (to clear trail) 9" DBH was 76 years old.
SUB B to 24" at 3053'.
Tree # 5

- ① Summit of Windham High Peak 3524'
- several vns fr, 2 with cones 18 ft x 6", one larger
 - MM
 - SUG } dom to 20 ft but scattered. dead fr. on N shoulder
 - BC } SUB repr
 - VA
 - SAMB
 - CNC thicker 5 to 10' tall
 - SRRB
 - QERVILLA
 - PIN, most leaves down.
 - RA
 - YB
 - PB (3 trees on N shoulder)
 - S RUG in fl. CORYLUS scap.
 - \$
 - AA
 - MC
 - RM

Summit is ^{What} somewhat scrubby, actually a Nildwd - Spruce fr transition (except for SUBs), but probably was NOT logged nor cleared, nor burned.

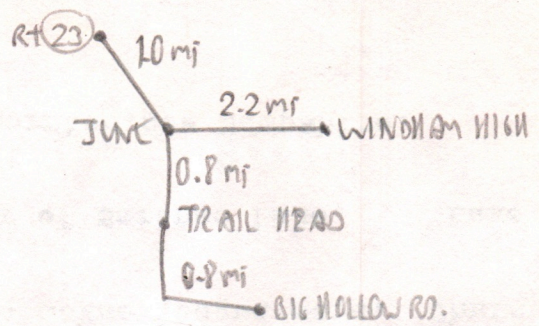
SUB lvs beginning to fall.
 BC lvs mostly green still.
 APPLE at NE cor of Crest!! 12" x 18 ft, no fruit.
 Sandstone, not conglomerate.



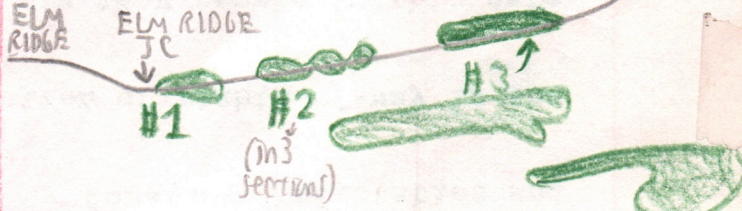
Till depth ~ 15" max at Compsite (core)
 most 4", 6", 6"
 Trail cut 5" + 3" bored beneath = 8" till.
 Trail bored most places < 3".
 Till est. at S lookout by observation without bore = 12".

② Elm Ridge JC to Batana Kill = 5555
 Lean to 15' atop a 30' ledge with talus below. Her repr. 36" o/sk. 544
 Carpinus among stone walls. 4?
 Culvert & gully 6 to 10 ft deep in till - no rock below Parking Area.

D.E.C. trail mileage STW

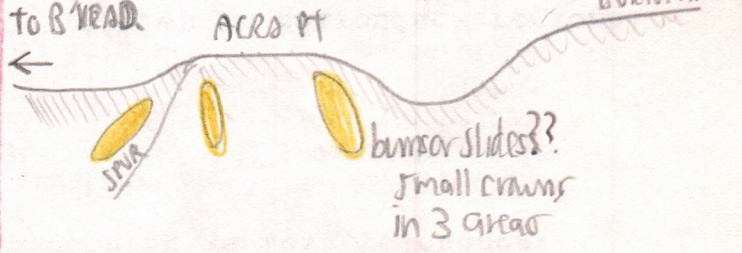


VIEW N from Big Hollow




Plantations in green

Acra Pt from Rt-23 climbing the Escarpment:



Black heads - from Windham High Pk.



Elevations = Windham High Peak 10/7/84

SS4-5

Location	UP				DOWN				Location	
	P	Δp	Δelev.	Δelev	P	Δp	Δelev	elev.		
Route 23 Trail Head	30.48	0.00	0	1760	30.36	0.00	0.00	1760	Maplecrest	
	30.23	0.25	241	2001						
	30.12	0.36	347	2107	30.29	0.07	76	1880		
	30.07	0.41	395	2155	30.12	0.24	259	2019		
Old Turnpike	30.03	0.45	434	2194	30.05	0.31	335	2095	Batavia kill at Peck Road Trail Head: Elm Ridge	
	29.92	0.56	540	2300	29.92	0.44	475	2235		
Elm Ridge Junc.	29.92	0.56	540	2300	29.86	0.50	540	2300		
		0.00	0			0.00	0.00			
striae	29.74	0.18	167	2467	29.76	0.10	94	2394	striae	
	29.64	0.28	260	2560	29.56	0.30	282	2582		
	29.58	0.34	315	2615	29.43	0.43	405	2705		
	29.48	0.44	408	2708	29.34	0.52	490	2790		
	29.43	0.49	454	2754	29.28	0.58	546	2846		
	ravine	29.38	0.54	501	2801	29.18	0.68	640		2940
		29.12	0.80	742	3042	29.06	0.80	753		3053
		28.94	0.98	909	3209	29.07	0.79	744		3044
		28.80	1.06	998	3298	28.80	1.06	998		3298
		28.74	1.18	1094	3394	28.63	1.23	1158		3458
	28.64	1.28	1187	3487	28.62	1.24	1167	3467		
					28.56	1.30				
Summit	28.60	1.32	1224	3524	28.56	1.30	1224	3524		

Rates:

Route 23 to JUNC:

0.56" = 30.48" - 29.92"
540' = 2300' - 1760'

$\frac{540}{560} = 0.9643$

JUNC to SUMMIT:

1.32" = 29.92" - 28.60"
1224' = 3524' - 2300'

$1224 / 1320 = 0.9273$

Rates:

SUMMIT to JUNC:

1.30" = 29.86" - 28.56" = 0.56"

1224' = 3524' - 2300'

$\frac{1224}{1300} = 0.9415$

JUNC to MAPLECREST

0.50" = 30.36" - 29.86"

540' = 2300' - 1760'

~~$\frac{540}{540} = 0.926$~~ $\frac{540}{500} = 1.08!$

2:45 - young lady called from Oregon -
 Take her to race you at 6:15 - outcome
 she would use a clue -
 About a job reference for Ted Mack. She called
 from Mc Allister instead.

10/13/84 Oregon